





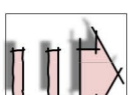














Key

- |  |  |   |   |  |
|--|--|---|---|--|
|  Site Boundary<br>5.80Ha  |  Primary Street    |  Existing Public Right of Way |  Barleythorpe Village Sign      |  Retained Trees & Hedgerows                    |
|  Residential Development<br>2.780Ha<br>@ 35dph = c.87 dwellings (90%)<br>Dwelling number dependent on housing typologies and mix |  Secondary Street |  Existing Undefined Footpath |  Proposed Attenuation Location |  Landscape Strategy<br>Illustrative Proposals |
|  Site Access   |  Lane             |  Proposed Footpath           |  Pedestrian Priority Crossing  |  Arrival Crescent into Barleythorpe           |
|  Pedestrian Connection<br>to existing routes   |  Private Drive    |  Existing School Grounds     |  Proposed Play Space Location  |  |

